




Red loop 35 km

Km horses	Km car	Description
	0	Put the clock to 0 at the hippodrome fence, turn right.
	0,4	Turn right, along the stables, cross the parking.
	0,7	At the exit of the parking, after the bend, go straight on.
	1,2	At the roundabout, turn right towards TRUN-D916.
	8,8	At VILLEDIEU-LES-BAILLEUL, turn right towards TOURNAI/DIVES-D717.
	11,1	At TOURNAI/DIVES, at the Stop, turn right.
	11,4	Continue to the right into the road <i>Rue de la Chapelle</i> .
8	11,9	Assistance point A6-MONTMILCENT and water point.
	0	Put the clock to 0 and turn left.
	0,7	At the calvary, continue straight on.
	2,5	At the Stop, turn left towards CHAMBOIS, enter FEL.
	5,7	 Horses arrive from the left.
	5,8	Turn right towards LE BOURG SAINT LEONARD-D16.
	6,2	Turn left towards VILLEBADIN.
	6,7	Turn left towards the church.
16	7,0	Assistance point A8-FEL.
	0	Put the clock to 0, and continue straight on downhill (church is on the left).
	0,8	Turn left.
	1,2	Turn right.
	3,1	Turn right towards VILLEBADIN-C3.
	4,2	 Horses arrive from the right.
	4,4	Horses turn left, continue straight on.
	6,8	At VILLEBADIN, at the Give way, continue straight on towards CHEMIN D'ARGENTAN.
	7,8	Turn left towards ARGENTELLES.
24	9,8	Assistance point A9-GOUJONNIÈRE and water point. Horses arrive from the left. Parking around the silo is allowed in the farm on the right.
	0	Put the clock to 0, continue straight on to the Give way.
	0,8	Turn right towards D26 and go to EXMES.
	3,2	At EXMES, at the Stop, turn right towards « centre-ville »-D14.
	3,6	 At the Stop, horses arrive from the right, continue straight on towards LE PIN AU HARAS-D26.
	7,1	At the Give way, take the first left towards GINAI-D304.
	9,0	Turn right towards Hippodrome de la Bergerie. Continue towards the right and arrive at the parking.

Loop co-ordinator: Jean-Baptiste PEIGNEY – +33 7 49 73 06 58